











Town of Warsaw, Virginia Official Zoning Map



Legend

-  Warsaw Town Boundary
- Zoning Classification**
-  R-1: Limited Residential
-  R-12: Residential/ Office
-  R-18: High Density Residential/ Office
-  C-1: Limited Commercial
-  C-2: General Commercial
-  C-3: Light Industrial
-  M-1: Industrial
-  ROW: Right of Way



This project was funded by the Northern Neck Planning District Commission and the Virginia Coastal Zone Management Program at the Department of Environmental Quality through Grant #NA15NOS4190164 of the U.S. Department of Commerce, National Oceanic and Atmospheric Administration, under the Coastal Zone Management Act of 1972, as amended.

